














LONDON BOROUGH OF CAMDEN

CITY OF WESTMINSTER

Consultation map, marked up by CGCA to show existing traffic directions.

-  Existing traffic direction
-  Existing modal filter to let cycles through

No right-turn from Shaftesbury Avenue to Mercer Street

-  Pedestrian & Cycle zone for security (Except for loading between 7am - 11am)
-  Pedestrian & Cycle zone (Except for loading between 7am - 11am)
-  Proposed new two-way movement
-  Proposed new one-way movement
-  Extent of direction change
-  Proposed modal filter (cycle and emergency access only at all times)
-  Proposed change already in place as part of Seven Dials scheme
-  Borough boundary
-  Primary school
-  Underground station
-  Car park

